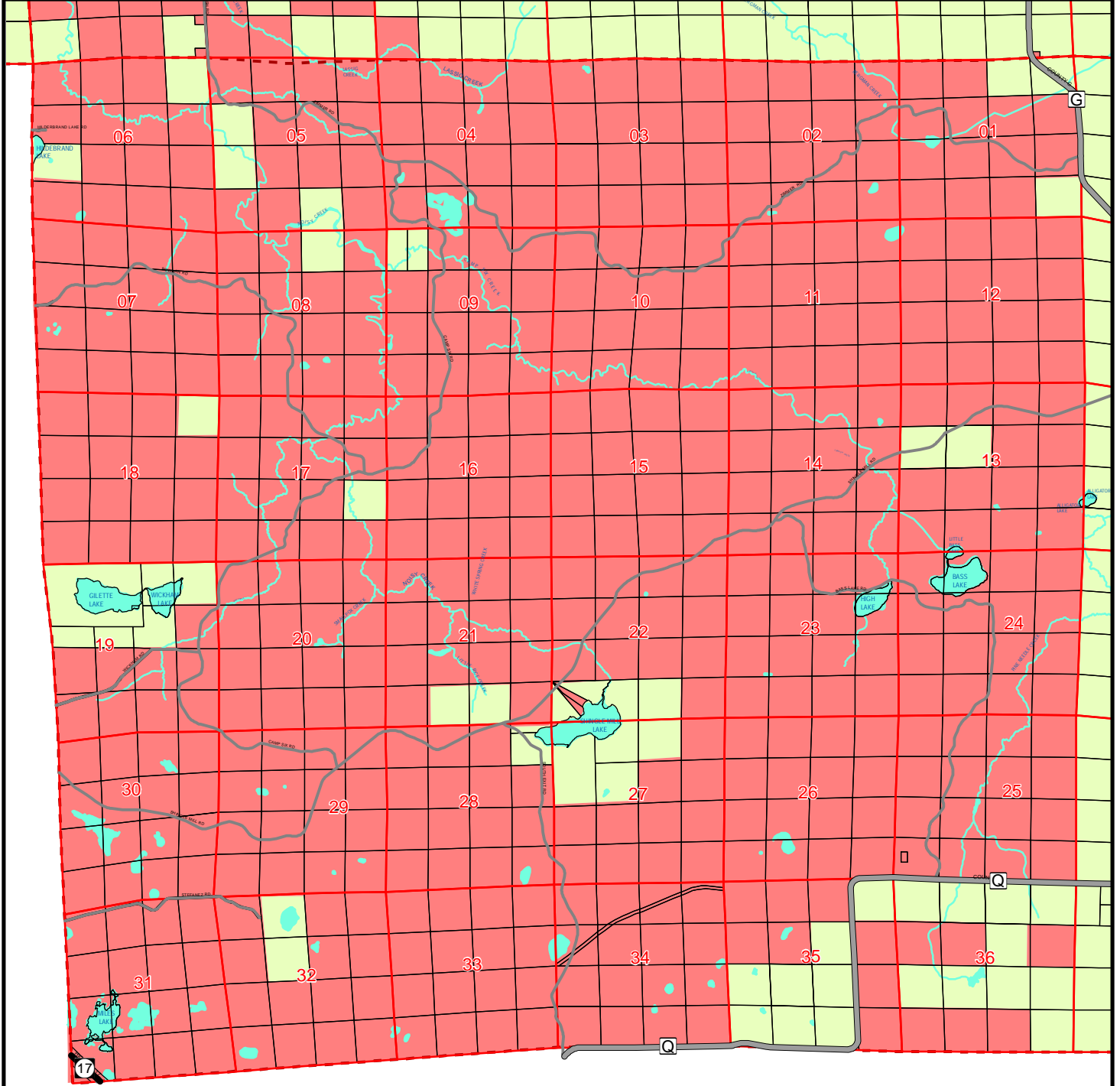


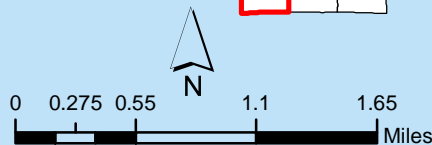
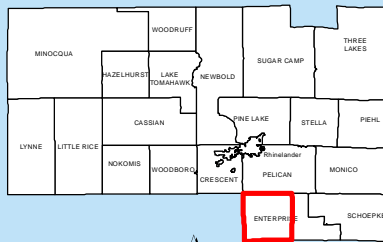
Farmland Preservation Map for T35N R9E Enterprise (W) - Oneida County, Wisconsin



**Legend**

- Farmland Preservation Areas
- Planned Out
- Existing Agricultural Areas
- Parcels

**DRAFT**



Date: 6/4/2015

Source: WI DNR, NCWRPC

This map is neither a legally recorded map nor a survey and is not intended to be used as one. This drawing is a compilation of records, information and data used for reference purposes only. NCWRPC is not responsible for any inaccuracies herein contained.



Prepared By:  
**North Central  
 Wisconsin Regional  
 Planning Commission**

210 McClellan St., Suite 210, Wausau, WI 54403  
 715-849-5510 - staff@ncwrpc.org - www.ncwrpc.org